














scala 1/2000

Estratto PRGC di raffronto

LEGENDA

- | | | | |
|-------------------------------------------------------------------------------------|--------------------------------------------|-------------------------------------------------------------------------------------|---------------------------------|
|  | ZTO B2,a |  | Limite area oggetto di variante |
|  | ZTO E4.1 |  | da ZTO "B2,a" a ZTO "S" |
|  | ZTO E6 |  | ZTO "S" invariata |
|  | ZTO P1 |  | da ZTO "E6" a ZTO "S" |
|  | ZTO P2 |  | da ZTO "E4.1" a ZTO "S" |
|  | ZTO S |  | da ZTO "S" a ZTO "E6" |
|  | Aree da sottoporre al parere idrogeologico | | |